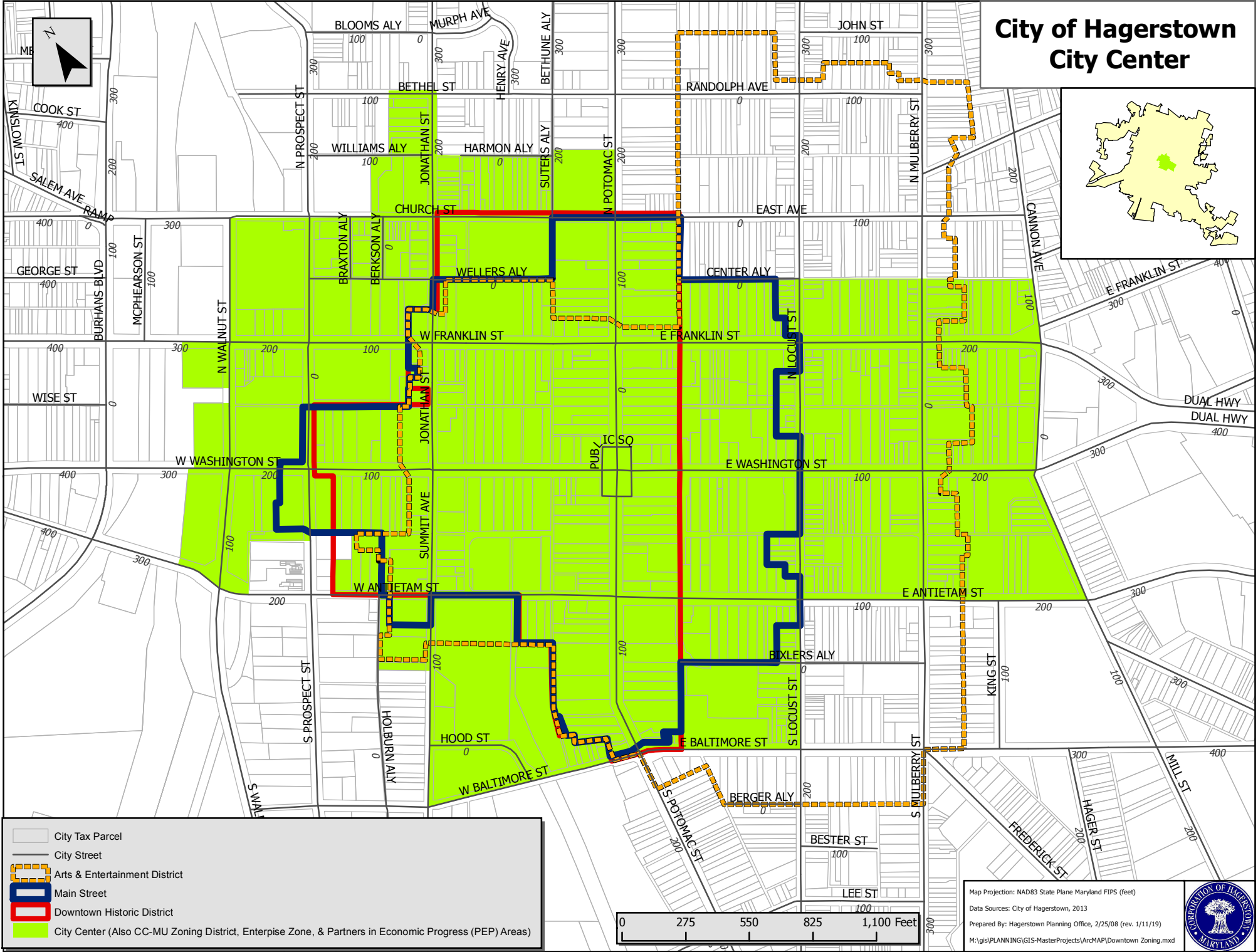
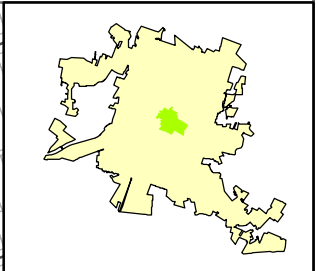
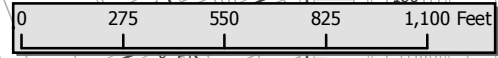


City of Hagerstown City Center



	City Tax Parcel
	City Street
	Arts & Entertainment District
	Main Street
	Downtown Historic District
	City Center (Also CC-MU Zoning District, Enterprise Zone, & Partners in Economic Progress (PEP) Areas)



Map Projection: NAD83 State Plane Maryland FIPS (feet)
 Data Sources: City of Hagerstown, 2013
 Prepared By: Hagerstown Planning Office, 2/25/08 (rev. 1/11/19)
 M:\gis\PLANNING\GIS-MasterProjects\ArcMAP\Downtown Zoning.mxd

