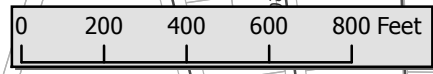
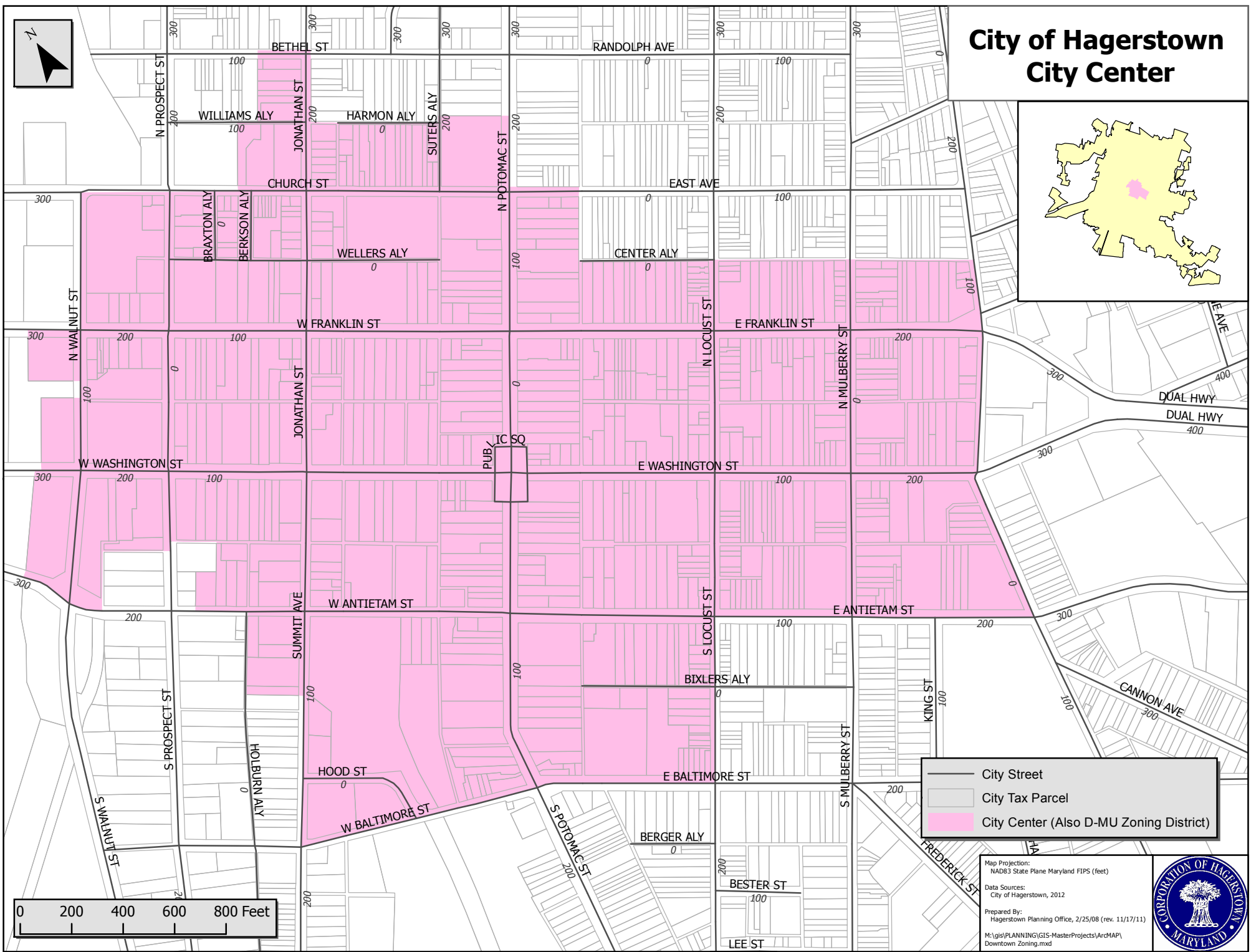
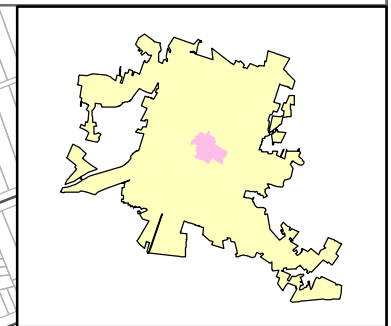


# City of Hagerstown City Center



	City Street
	City Tax Parcel
	City Center (Also D-MU Zoning District)

Map Projection:  
NAD83 State Plane Maryland FIPS (feet)

Data Sources:  
City of Hagerstown, 2012

Prepared By:  
Hagerstown Planning Office, 2/25/08 (rev. 11/17/11)

M:\gis\PLANNING\GIS-MasterProjects\ArcMAP\  
Downtown Zoning.mxd

