







**Easements**


-  Access Easement
-  Forest Conservation Easement
-  Storm Drain Easement
-  Sanitary Easement
-  Utility Easement
-  Waterline Easement

**LEGEND**

	MAP No.
	BLOCK No.
	PARCEL No.

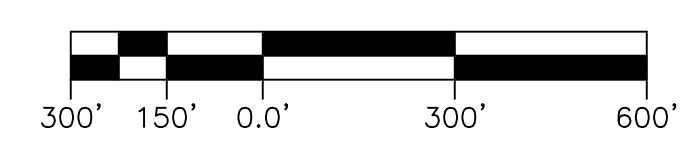
UNIQUE PARCEL IDENTITY NUMBER 076-01-001

 REFERENCE TO ADJOINING MAP

 REFERENCE TO BLOCK NUMBER

02 REFERENCE TO PARCEL NUMBER

RED ANNOTATION MAY NOT BE UPDATED IN THE GIS MASTER DATABASES PLEASE VERIFY WITH THE ENGINEERING DEPT. ANY ITEM IN RED



NOTES: Digital Base - FSU  
2006 Digital photo Base - update  
House number files - redlines transferred  
2005 E911 Planimetry - Houses and pavement  
Added legal parcel lines - per recorded plots

CITY OF HAGERSTOWN, MARYLAND  
ENGINEERING DEPARTMENT

LOCATION  
City of Hagerstown

TITLE  
TAX MAP 80

DRAWN BY	T.Williams	DATE	08-20-04
Revision	JNS	DATE	9-30-2020
SCALES	HORIZ.: 1"= 100'	VERTICAL:	
APPROVED		FILE NUMBER	
DATE			
BY			80-002-80

A:\Drawing\GIS\076-01-001 Tax Map\076-01-001.dwg Sep 30, 2020 - 6:33am User: jmw