


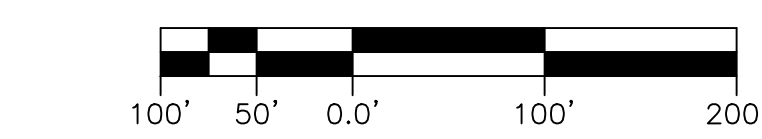


E-911 LEGEND




-  BUILDING FOOTPRINTS 4-2005
-  ROAD CARTWAY 4-2005
-  PARKING AREA 4-2005

Provided by: E911 Numbers Board,
Spring 2005 Flight.



LEGEND

UNIQUE PARCEL IDENTITY NUMBER	MAP No.	BLOCK No.	PARCEL No.
	076	01	001

-  REFERENCE TO ADJOINING MAP
-  REFERENCE TO BLOCK NUMBER
-  REFERENCE TO PARCEL NUMBER

NOTES: Digital Base - FSU
2006 Digital photo Base - update
House number Files -redlines transferred
2005 E911 Planimetry - Houses and pavement
Added legal parcel lines - per recorded plats

**CITY OF HAGERSTOWN, MARYLAND
ENGINEERING DEPARTMENT**

LOCATION City of Hagerstown

TITLE
TAX MAP 73

DRAWN BY T.Williams	DATE 03-04-04
Revision N. McKenny	DATE 12-23-08
SCALES HORIZ.: 1" = 100'	VERTICAL:

APPROVED	FILE NUMBER
DATE	80-002-73
BY	CITY ENGINEER

RED ANNOTATION MAY NOT BE UPDATED
IN THE GIS MASTER DATABASES
PLEASE VERIFY WITH THE ENGINEERING DEPT.
ANY ITEM IN RED

A:\PROJECTS\80-002-73\80-002-73.dwg 03/04/04 08:00:00 AM 03/04/04 08:00:00 AM 03/04/04 08:00:00 AM 03/04/04 08:00:00 AM