






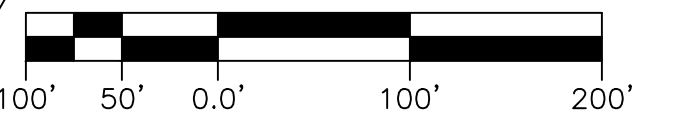
E-911 LEGEND

 BUILDING FOOTPRINTS 4-2005


 ROAD CARTWAY 4-2005

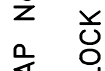
 PARKING AREA 4-2005

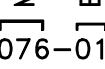
Provided by: E911 Numbers Board,
Spring 2005 Flight.





LEGEND


 UNIQUE PARCEL IDENTITY NUMBER

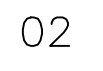
 MAP No. 076-01-001

 BLOCK No.

 PARCEL No.

 REFERENCE TO ADJOINING MAP

 REFERENCE TO BLOCK NUMBER

 REFERENCE TO PARCEL NUMBER

NOTES: Digital Base - FSU
2006 Digital photo Base - update
House number Files - redlines transferred
2005 E911 Planimetry - Houses and pavement
Added legal parcel lines - per recorded plats

CITY OF HAGERSTOWN, MARYLAND
ENGINEERING DEPARTMENT

LOCATION City of Hagerstown

TITLE
TAX MAP 65

DRAWN BY	T. Williams	DATE	10-20-03
Revision	T. Williams	DATE	09-01-09
SCALES	HORIZ.: 1" = 100'	VERTICAL:	

APPROVED	FILE NUMBER
DATE	80-002-65
BY	
CITY ENGINEER	

RED ANNOTATION MAY NOT BE UPDATED
IN THE GIS MASTER DATABASES
PLEASE VERIFY WITH THE ENGINEERING DEPT.
ANY ITEM IN RED