
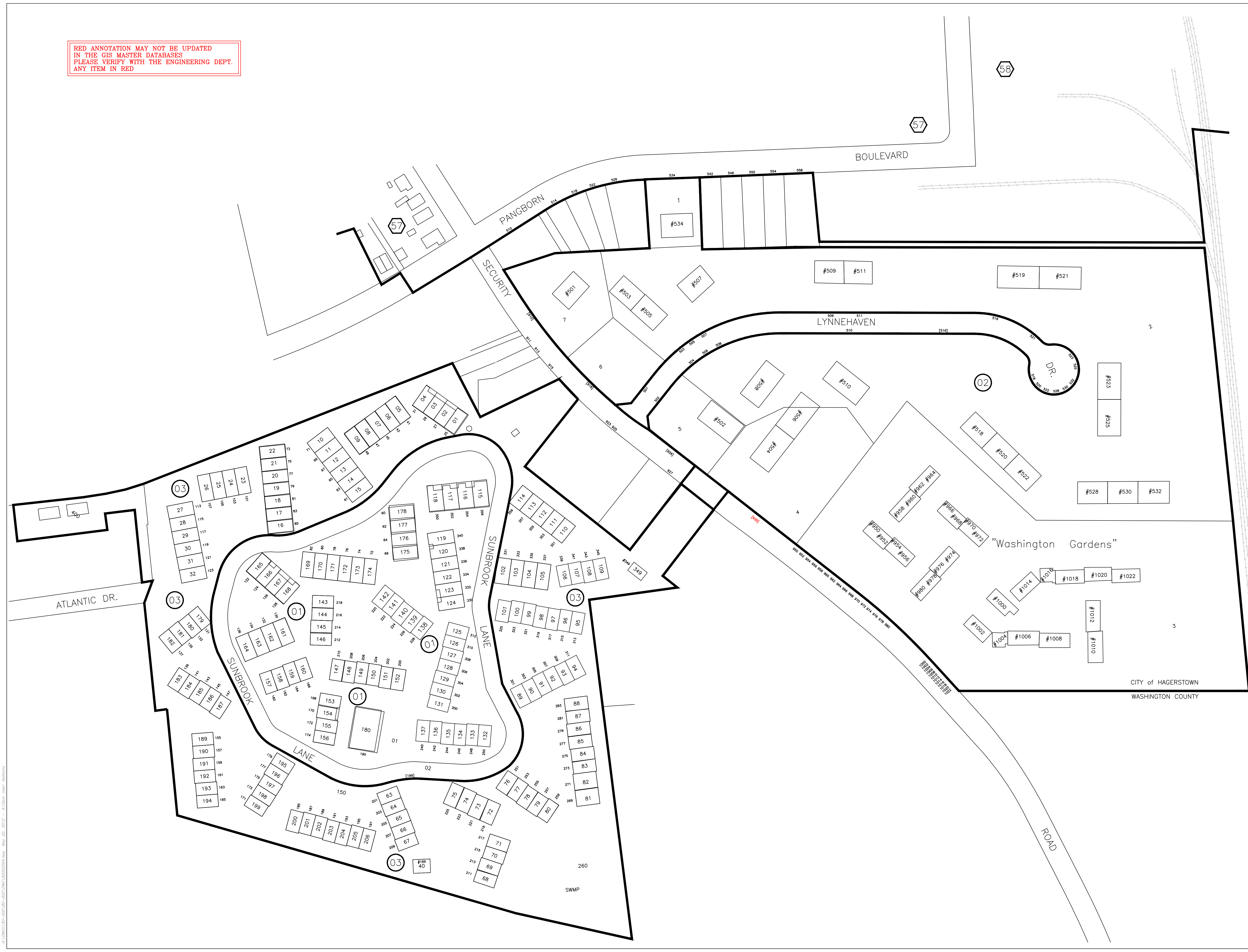



RED ANNOTATION MAY NOT BE UPDATED
 IN THE GIS MASTER DATABASES
 PLEASE VERIFY WITH THE ENGINEERING DEPT.
 ANY ITEM IN RED



LEGEND	
[Symbol]	UNIQUE PARCEL IDENTITY NUMBER
[Symbol]	MAP No.
[Symbol]	BLOCK No.
[Symbol]	PARCEL No.
[Symbol]	REFERENCE TO ADJOINING MAP
[Symbol]	REFERENCE TO BLOCK NUMBER
[Symbol]	REFERENCE TO PARCEL NUMBER

NOTES: Digital Base - FSU
 2006 Digital photo Base - update
 House number Files - redlines transferred
 2005 E911 Planimetry - Houses and pavement
 Added legal parcel lines - per recorded plats

CITY OF HAGERSTOWN, MARYLAND
 ENGINEERING DEPARTMENT

LOCATION City of Hagerstown

TITLE
TAX MAP 64

DRAWN BY	T. Williams	DATE	10-20-03
Revision	T. Williams	DATE	05-22-12
SCALES	HORIZ.: 1" = 100'	VERTICAL:	
APPROVED		FILE NUMBER	
DATE			
BY	CITY ENGINEER		80-002-64

A:\DWGSET\04-1001\04-1001.dwg 2012/05/22 10:22:12 - 4:12am User: williams