
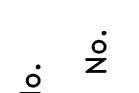

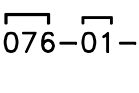





RED ANNOTATION MAY NOT BE UPDATED
IN THE GIS MASTER DATABASES
PLEASE VERIFY WITH THE ENGINEERING DEPT.
ANY ITEM IN RED

 Oak Hill Avenue Historic District

LEGEND

	UNIQUE PARCEL IDENTITY NUMBER		MAP No.		BLOCK No.		PARCEL No.
	REFERENCE TO ADJOINING MAP		REFERENCE TO BLOCK NUMBER		REFERENCE TO PARCEL NUMBER		

NOTES: Digital Base - FSU
2006 Digital photo Base - update
House number Files - redlines transferred
2005 E911 Planimetry - Houses and pavement
Added legal parcel lines - per recorded plats

CITY OF HAGERSTOWN, MARYLAND
ENGINEERING DEPARTMENT

LOCATION City of Hagerstown

TITLE
TAX MAP 50

DRAWN BY	T. Williams	DATE	04-15-03
Revision	T. Williams	DATE	12-09-14

SCALES | HORIZ.: 1"= 100' | VERTICAL:

APPROVED	FILE NUMBER
DATE	80-002-50
BY _____	