




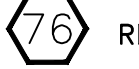

E-911 LEGEND

-  BUILDING FOOTPRINTS 4-2005
-  ROAD CARTWAY 4-2005
-  PARKING AREA 4-2005


Provided by: E911 Numbers Board,
Spring 2005 Flight.

LEGEND

UNIQUE PARCEL IDENTITY NUMBER	MAP No. BLOCK No. PARCEL No. 076-01-001
-------------------------------	--

-  REFERENCE TO ADJOINING MAP
-  REFERENCE TO BLOCK NUMBER
- 02 REFERENCE TO PARCEL NUMBER

RED ANNOTATION MAY NOT BE UPDATED
IN THE GIS MASTER DATABASES
PLEASE VERIFY WITH THE ENGINEERING DEPT.
ANY ITEM IN RED



NOTES: Digital Base - FSU
2006 Digital photo Base - update
House number Files - redlines transferred
2005 E911 Planimetry - Houses and pavement
Added legal parcel lines - per recorded plats

CITY OF HAGERSTOWN, MARYLAND
ENGINEERING DEPARTMENT

LOCATION City of Hagerstown

TITLE
TAX MAP 46

DRAWN BY T. Williams	DATE 04-11-03
Revision N. McKenny	DATE 09-09-08
SCALES HORIZ.: 1" = 100'	VERTICAL:
APPROVED	FILE NUMBER
DATE	80-002-46
BY _____	CITY ENGINEER

A:\DWG\100-002-001\100-002-001.dwg 10/20/08 10:00:00 AM 10/20/08 10:00:00 AM 10/20/08 10:00:00 AM 10/20/08 10:00:00 AM 10/20/08 10:00:00 AM