






RED ANNOTATION MAY NOT BE UPDATED  
IN THE GIS MASTER DATABASES  
PLEASE VERIFY WITH THE ENGINEERING DEPT.  
ANY ITEM IN RED

ROSE HILL  
CEMETERY

MATCH LINE WITH TM46

**E-911 LEGEND**



-  BUILDING FOOTPRINTS 4-2005
-  ROAD CARTWAY 4-2005
-  PARKING AREA 4-2005

Provided by: E911 Numbers Board,  
Spring 2005 Flight.

**LEGEND**

UNIQUE PARCEL IDENTITY NUMBER

MAP No.	BLOCK No.	PARCEL No.
076-01-001		

-  REFERENCE TO ADJOINING MAP
-  REFERENCE TO BLOCK NUMBER
- 02 REFERENCE TO PARCEL NUMBER



NOTES: Digital Base - FSU  
2006 Digital photo Base - update  
House number Files - redlines transferred  
2005 E911 Planimetry - Houses and pavement  
Added legal parcel lines - per recorded plats

**CITY OF HAGERSTOWN, MARYLAND**  
ENGINEERING DEPARTMENT

LOCATION City of Hagerstown

TITLE **TAX MAP 38**

DRAWN BY T. Williams	DATE 12-19-02
Revision N. McKenny	DATE 12-05-08
SCALES HORIZ.: 1" = 100'	VERTICAL:
APPROVED	FILE NUMBER
DATE	
BY	80-002-38

CITY ENGINEER