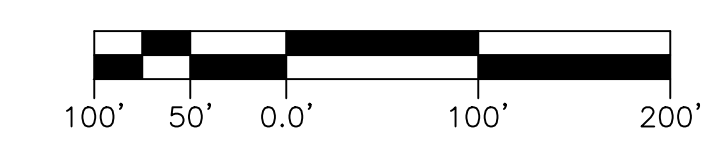

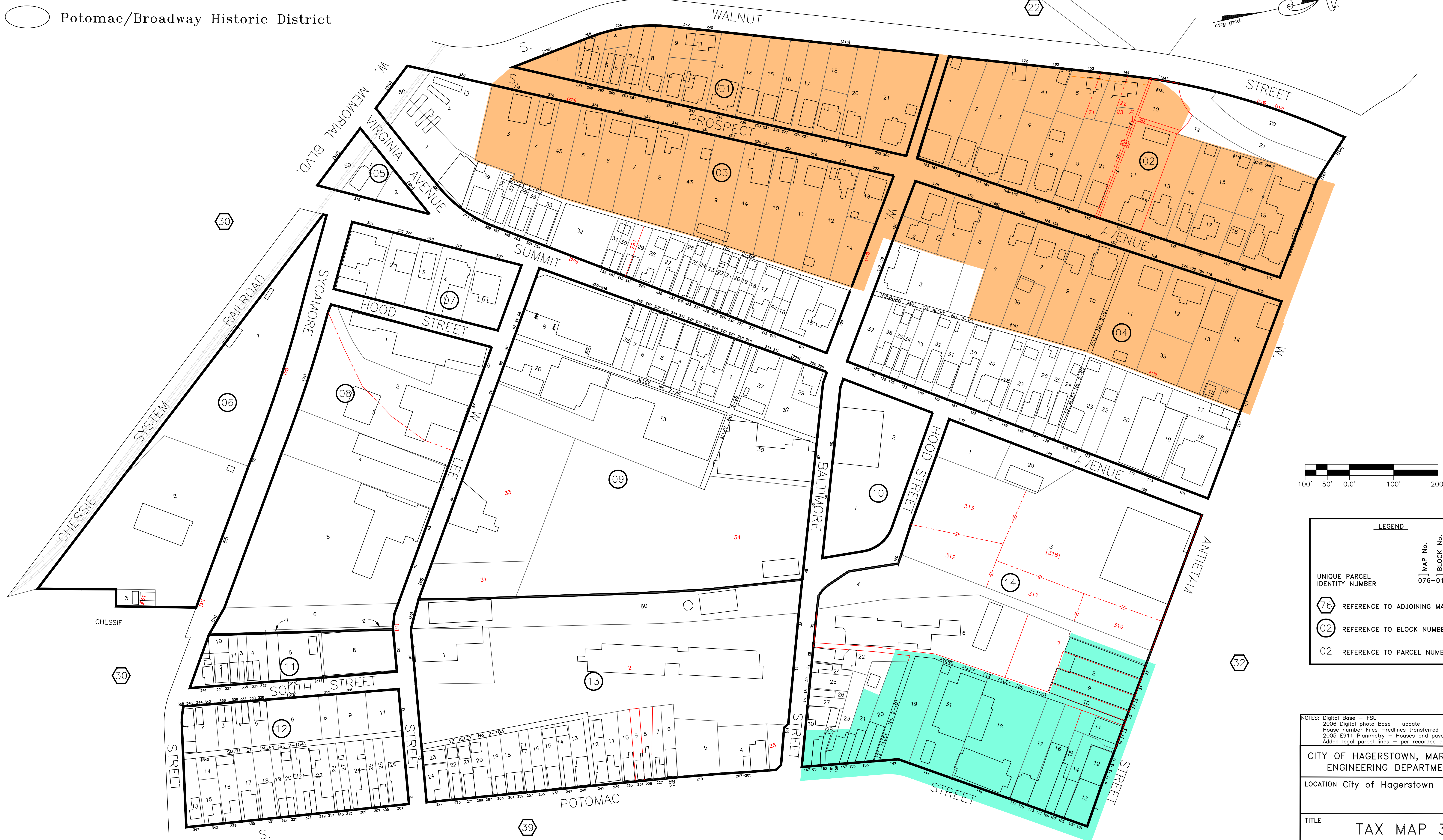


- South Prospect Historic District
- Downtown Historic District
- Potomac/Broadway Historic District



LEGEND	
UNIQUE PARCEL IDENTITY NUMBER	MAP No. BLOCK No. PARCEL No. 076-01-001
76	REFERENCE TO ADJOINING MAP
02	REFERENCE TO BLOCK NUMBER
02	REFERENCE TO PARCEL NUMBER

NOTES: Digital Base - FSU
 2006 Digital photo Base - update
 House number Files - redlines transferred
 2005 E911 Planimetry - Houses and pavement
 Added legal parcel lines - per recorded plats

CITY OF HAGERSTOWN, MARYLAND
 ENGINEERING DEPARTMENT

LOCATION City of Hagerstown

TITLE
TAX MAP 31

DRAWN BY T.Williams	DATE 03-02-01
Revision T.Williams	DATE 03-29-18
SCALES HORIZ.: 1" = 100'	VERTICAL:
APPROVED	FILE NUMBER
DATE	80-002-31
BY CITY ENGINEER	

RED ANNOTATION MAY NOT BE UPDATED
 IN THE GIS MASTER DATABASES.
 PLEASE VERIFY WITH THE ENGINEERING DEPT.
 ANY ITEM IN RED

All Rights Reserved. For Internal Use Only. 03/29/18. 1:50 Scale. Owner: Williams