
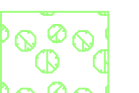

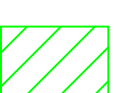


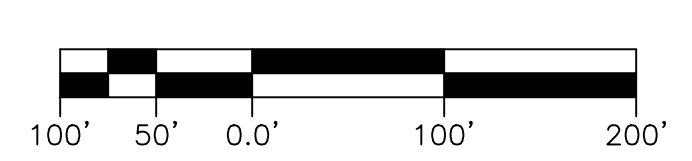


- Easements**
-  Access Easement
  -  Forest Conservation Easement
  -  Storm Drain Easement
  -  Sanitary Easement
  -  Utility Easement
  -  Waterline Easement

**LEGEND**

UNIQUE PARCEL IDENTITY NUMBER	MAP No.	BLOCK No.	PARCEL No.
	076	02	02

76 REFERENCE TO ADJOINING MAP  
 02 REFERENCE TO BLOCK NUMBER  
 02 REFERENCE TO PARCEL NUMBER



NOTES: Digital Base - FSJ  
 2006 Digital photo Base - update  
 House number Files - redlines transferred  
 2005 E911 Planimetry - Houses and pavement  
 Added legal parcel lines - per recorded plats

CITY OF HAGERSTOWN, MARYLAND  
 ENGINEERING DEPARTMENT

LOCATION City of Hagerstown

TITLE  
**TAX MAP 30**

DRAWN BY T.Williams DATE 10-18-02

Revision T.Williams DATE 05-08-19

SCALES | HORIZ.: 1"= 100' | VERTICAL:

APPROVED	FILE NUMBER
DATE	80-002-30
BY	CITY ENGINEER

RED ANNOTATION MAY NOT BE UPDATED  
 IN THE GIS MASTER DATABASES  
 PLEASE VERIFY WITH THE ENGINEERING DEPT.  
 ANY ITEM IN RED



C:\Users\lsh\OneDrive\Documents\GIS\Map30\Map30.mxd  
 10/18/02  
 T.Williams