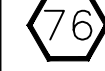




**LEGEND**

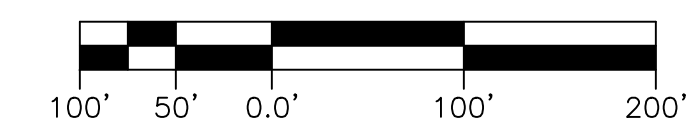
UNIQUE PARCEL IDENTITY NUMBER	MAP No. 076-01-001	BLOCK No.	PARCEL No.
 76	REFERENCE TO ADJOINING MAP		
 02	REFERENCE TO BLOCK NUMBER		
02	REFERENCE TO PARCEL NUMBER		



**Easements**

-  Access Easement
-  Forest Conservation Easement
-  Storm Drain Easement
-  Sanitary Easement
-  Utility Easement
-  Waterline Easement

RED ANNOTATION MAY NOT BE UPDATED  
IN THE GIS MASTER DATABASES  
PLEASE VERIFY WITH THE ENGINEERING DEPT.  
ANY ITEM IN RED



NOTES: Digital Base - FSU  
2006 Digital photo Base - update  
House number Files - redlines transferred  
2005 E911 Planimetry - Houses and pavement  
Added legal parcel lines - per recorded plats

CITY OF HAGERSTOWN, MARYLAND ENGINEERING DEPARTMENT			
LOCATION City of Hagerstown			
TITLE <b>TAX MAP 19</b>			
DRAWN BY	T. Williams	DATE	01-20-00
Revision	T. Williams	DATE	4-25-2019
SCALES	HORIZ.: 1" = 100'	VERTICAL:	
APPROVED	FILE NUMBER		
DATE	80-002-19		
BY	CITY ENGINEER		

K:\GIS\19-002-19-001.dwg 10/20/19 10:53:00 AM