


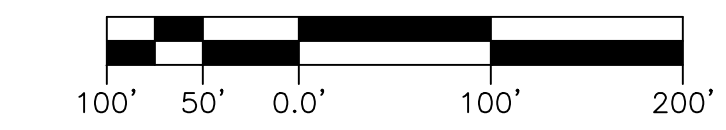


E-911 LEGEND

-  BUILDING FOOTPRINTS 4-2005
-  ROAD CARTWAY 4-2005
-  PARKING AREA 4-2005

Provided by: E911 Numbers Board,
Spring 2005 Flight.

RED ANNOTATION MAY NOT BE UPDATED
IN THE GIS MASTER DATABASES
PLEASE VERIFY WITH THE ENGINEERING DEPT.
ANY ITEM IN RED



NOTES: Digital Base - FSU
2006 Digital photo Base - update
House number Files - redlines transferred
2005 E911 Planimetry - Houses and pavement
Added legal parcel lines - per recorded plats

**CITY OF HAGERSTOWN, MARYLAND
ENGINEERING DEPARTMENT**








LOCATION City of Hagerstown

TITLE TAX MAP 18

DRAWN BY T. Williams DATE 08-12-03
Revision N. McKenny DATE 11-12-08

SCALES HORIZ.: 1"= 100' VERTICAL:
APPROVED FILE NUMBER
DATE 80-002-18
BY CITY ENGINEER

LEGEND

-  UNIQUE PARCEL IDENTITY NUMBER
-  MAP No. 076-01-001
-  BLOCK No.
-  PARCEL No.
-  REFERENCE TO ADJOINING MAP
-  REFERENCE TO BLOCK NUMBER
-  REFERENCE TO PARCEL NUMBER