




Easements

-  Access Easement
-  Forest Conservation Easement
-  Storm Drain Easement
-  Sanitary Easement
-  Utility Easement
-  Waterline Easement



LEGEND

| | | | |
|---|----------------------------|-----------|------------|
| UNIQUE PARCEL IDENTITY NUMBER | MAP No. 076-01-001 | BLOCK No. | PARCEL No. |
|  | REFERENCE TO ADJOINING MAP | | |
|  | REFERENCE TO BLOCK NUMBER | | |
| 02 | REFERENCE TO PARCEL NUMBER | | |



Referenced Drawings:
 waco 3601
 waco 6284
 waco 6492
 waco 6521
 74-202
 70-052

NOTES: Digital Base - FSU
 2006 Digital photo Base - update
 House number Files - redlines transferred
 2005 E911 Planimetry - Houses and pavement
 Added legal parcel lines - per recorded plats

| | |
|--|----------------|
| CITY OF HAGERSTOWN, MARYLAND ENGINEERING DEPARTMENT | |
| LOCATION City of Hagerstown | |
| TITLE TAX MAP 12 | |
| DRAWN BY T.Williams | DATE 03-28-02 |
| Revision JNS | DATE 10-1-2020 |
| SCALES HORIZ: 1"= 400' | VERTICAL: |
| APPROVED | FILE NUMBER |
| DATE | 80-002-12 |
| BY _____ CITY ENGINEER | |

RED ANNOTATION MAY NOT BE UPDATED
 IN THE GIS MASTER DATABASES
 PLEASE VERIFY WITH THE ENGINEERING DEPT.
 ANY ITEM IN RED

M:\Drawing\GIS\12-002-001-001.dwg Doc 01_2020 - 11/20/2020 11:20:00 AM