



Easements

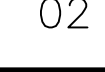
-  Access Easement
-  Forest Conservation Easement
-  Storm Drain Easement
-  Sanitary Easement
-  Utility Easement
-  Waterline Easement

LEGEND

UNIQUE PARCEL IDENTITY NUMBER] MAP No.
] BLOCK No.
] PARCEL No.

 REFERENCE TO ADJOINING MAP

 REFERENCE TO BLOCK NUMBER

 REFERENCE TO PARCEL NUMBER

NOTES: Digital Base - FSJ
2006 Digital photo Base - update
House number Files - redlines transferred
2005 E911 Planimetry - Houses and pavement
Added legal parcel lines - per recorded plats

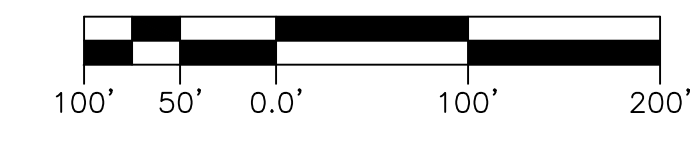
CITY OF HAGERSTOWN, MARYLAND
ENGINEERING DEPARTMENT

LOCATION City of Hagerstown

TITLE
TAX MAP 5

DRAWN BY T.Williams	DATE 01-24-02
Revision T.Williams	DATE 12-26-18
SCALES HORIZ.: 1" = 100'	VERTICAL:

APPROVED	FILE NUMBER
DATE	80-002-05
BY _____ CITY ENGINEER	



RED ANNOTATION MAY NOT BE UPDATED
IN THE GIS MASTER DATABASES
PLEASE VERIFY WITH THE ENGINEERING DEPT.
ANY ITEM IN RED