


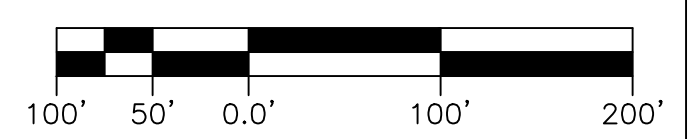


E-911 LEGEND

-  BUILDING FOOTPRINTS 4-2005
-  ROAD CARTWAY 4-2005
-  PARKING AREA 4-2005



Provided by: E911 Numbers Board,
Spring 2005 Flight.



LEGEND

UNIQUE PARCEL IDENTITY NUMBER

MAP No. BLOCK No. PARCEL No.
076-01-001

-  REFERENCE TO ADJOINING MAP
-  REFERENCE TO BLOCK NUMBER
- 02 REFERENCE TO PARCEL NUMBER

NOTES: Digital Base - FSU
2006 Digital photo Base - update
House number Files - redlines transferred
2005 E911 Planimetry - Houses and pavement
Added legal parcel lines - per recorded plats

CITY OF HAGERSTOWN, MARYLAND
ENGINEERING DEPARTMENT

LOCATION City of Hagerstown

TITLE
TAX MAP 73

DRAWN BY T. Williams DATE 03-04-04
Revision N. McKenny DATE 12-23-08

SCALES HORIZ.: 1" = 100' VERTICAL:

APPROVED _____ FILE NUMBER
DATE _____ 80-002-73
BY _____ CITY ENGINEER

RED ANNOTATION MAY NOT BE UPDATED
IN THE GIS MASTER DATABASES
PLEASE VERIFY WITH THE ENGINEERING DEPT.
ANY ITEM IN RED

A:\PROJECTS\80-002-73\80-002-73.dwg Plot Date: 12/23/08 10:00 AM User: jwilliams