







E-911 LEGEND



-  BUILDING FOOTPRINTS 4-2005
-  ROAD CARTWAY 4-2005
-  PARKING AREA 4-2005

Provided by: E911 Numbers Board,
Spring 2005 Flight.



LEGEND

UNIQUE PARCEL IDENTITY NUMBER	MAP No. 076-01-001	BLOCK No.	PARCEL No.
-------------------------------	--------------------	-----------	------------

-  REFERENCE TO ADJOINING MAP
-  REFERENCE TO BLOCK NUMBER
- 02 REFERENCE TO PARCEL NUMBER

NOTES: Digital Base - FSU
2006 Digital photo Base - update
House number Files - redlines transferred
2005 E911 Planimetry - Houses and pavement
Added legal parcel lines - per recorded plats

CITY OF HAGERSTOWN, MARYLAND	
ENGINEERING DEPARTMENT	
LOCATION City of Hagerstown	
TITLE TAX MAP 65	
DRAWN BY T. Williams	DATE 10-20-03
Revision T. Williams	DATE 09-01-09
SCALES HORIZ.: 1" = 100'	VERTICAL:
APPROVED	FILE NUMBER
DATE	80-002-65
BY _____	CITY ENGINEER

RED ANNOTATION MAY NOT BE UPDATED
IN THE GIS MASTER DATABASES
PLEASE VERIFY WITH THE ENGINEERING DEPT.
ANY ITEM IN RED

A:\PROJECTS\65-001\65-001-001\65-001-001\65-001-001.dwg, Feb 11, 2011, 1:58pm, User: fwilliams