


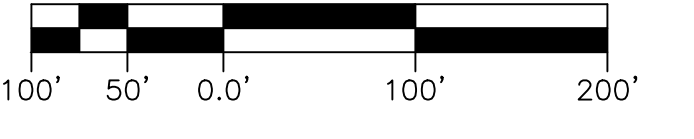











E-911 LEGEND

-  BUILDING FOOTPRINTS 4-2005
-  ROAD CARTWAY 4-2005
-  PARKING AREA 4-2005

Provided by: E911 Numbers Board, Spring 2005 Flight.



LEGEND

-  UNIQUE PARCEL IDENTITY NUMBER
-  MAP No. 076-01-001
-  BLOCK No.
-  PARCEL No.
-  REFERENCE TO ADJOINING MAP
-  REFERENCE TO BLOCK NUMBER
-  REFERENCE TO PARCEL NUMBER

NOTES: Digital Base - FSU
 2006 Digital photo Base - update
 House number Files - redlines transferred
 2005 E911 Planimetry - Houses and pavement
 Added legal parcel lines - per recorded plats

| | |
|--|---------------|
| CITY OF HAGERSTOWN, MARYLAND ENGINEERING DEPARTMENT | |
| LOCATION City of Hagerstown | |
| TITLE TAX MAP 61 | |
| DRAWN BY T. Williams | DATE 09-10-03 |
| Revision N. McKenny | DATE 09-17-08 |
| SCALES HORIZ.: 1"= 100' | VERTICAL: |
| APPROVED | FILE NUMBER |
| DATE | 80-02-61 |
| BY | CITY ENGINEER |

RED ANNOTATION MAY NOT BE UPDATED
 IN THE GIS MASTER DATABASES
 PLEASE VERIFY WITH THE ENGINEERING DEPT.
 ANY ITEM IN RED

All parcels are shown as of 09-10-03. All parcels shown as of 09-10-03. All parcels shown as of 09-10-03.