





E-911 LEGEND



-  BUILDING FOOTPRINTS 4-2005
-  ROAD CARTWAY 4-2005
-  PARKING AREA 4-2005

Provided by: E911 Numbers Board,
Spring 2005 Flight.



LEGEND

UNIQUE PARCEL IDENTITY NUMBER	MAP No. 076-01-001	BLOCK No. 02	PARCEL No. 02
-------------------------------	-----------------------	-----------------	------------------

-  REFERENCE TO ADJOINING MAP
-  REFERENCE TO BLOCK NUMBER
- 02 REFERENCE TO PARCEL NUMBER

NOTES: Digital Base - FSU
2006 Digital photo Base - update
House number Files - redlines transferred
2005 E911 Planimetry - Houses and pavement
Added legal parcel lines - per recorded plats

**CITY OF HAGERSTOWN, MARYLAND
ENGINEERING DEPARTMENT**

LOCATION City of Hagerstown

TITLE
TAX MAP 60

DRAWN BY T. Williams	DATE 09-04-03
Revision N. McKenny	DATE 09-23-08
SCALES HORIZ.: 1" = 100'	VERTICAL:

APPROVED	FILE NUMBER
DATE	80-002-60
BY CITY ENGINEER	

RED ANNOTATION MAY NOT BE UPDATED
IN THE GIS MASTER DATABASES
PLEASE VERIFY WITH THE ENGINEERING DEPT.
ANY ITEM IN RED

A:\Projects\09-001\09-001.dwg (09-001.dwg) 09/23/08 10:00 AM User: williams