







**E-911 LEGEND**


-  BUILDING FOOTPRINTS 4-2005
-  ROAD CARTWAY 4-2005
-  PARKING AREA 4-2005

Provided by: E911 Numbers Board,  
Spring 2005 Flight.

**LEGEND**

UNIQUE PARCEL IDENTITY NUMBER	MAP No. 076-01-001	BLOCK No.	PARCEL No.
-------------------------------	-----------------------	-----------	------------

-  REFERENCE TO ADJOINING MAP
-  REFERENCE TO BLOCK NUMBER
-  REFERENCE TO PARCEL NUMBER



NOTES: Digital Base - FSU  
2006 Digital photo Base - update  
House number Files - redlines transferred  
2005 E911 Planimetry - Houses and pavement  
Added legal parcel lines - per recorded plats

CITY OF HAGERSTOWN, MARYLAND ENGINEERING DEPARTMENT	
LOCATION City of Hagerstown	
TITLE <b>TAX MAP 53</b>	
DRAWN BY T. Williams	DATE 07-23-03
Revision N. McKenny	DATE 12-16-08
SCALES HORIZ.: 1" = 100'	VERTICAL:
APPROVED	FILE NUMBER
DATE	80-002-53
BY _____ CITY ENGINEER	

RED ANNOTATION MAY NOT BE UPDATED  
IN THE GIS MASTER DATABASES  
PLEASE VERIFY WITH THE ENGINEERING DEPT.  
ANY ITEM IN RED

D:\GIS\GIS\01-001\01-001-001\01-001-001-001.dwg Plot Date: 11/20/11 11:05:20am User: twilliams