






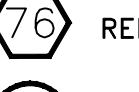
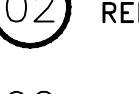
E-911 LEGEND

-  BUILDING FOOTPRINTS 4-2005
-  ROAD CARTWAY 4-2005
-  PARKING AREA 4-2005

Provided by: E911 Numbers Board,
Spring 2005 Flight.

LEGEND

UNIQUE PARCEL IDENTITY NUMBER	MAP No. 076-01-001	BLOCK No. 076-01-001	PARCEL No. 076-01-001
-------------------------------	-----------------------	-------------------------	--------------------------

-  REFERENCE TO ADJOINING MAP
-  REFERENCE TO BLOCK NUMBER
- 02 REFERENCE TO PARCEL NUMBER



RED ANNOTATION MAY NOT BE UPDATED
IN THE GIS MASTER DATABASES
PLEASE VERIFY WITH THE ENGINEERING DEPT.
ANY ITEM IN RED

NOTES: Digital Base - FSU
2006 Digital photo Base - update
House number Files - redlines transferred
2005 E911 Planimetry - Houses and pavement
Added legal parcel lines - per recorded plats

CITY OF HAGERSTOWN, MARYLAND
ENGINEERING DEPARTMENT

LOCATION City of Hagerstown

TITLE
TAX MAP 47

DRAWN BY T.Williams	DATE 04-15-03
Revision T.Williams	DATE 01-07-2011

SCALES | HORIZ.: 1"= 100' | VERTICAL:

APPROVED	FILE NUMBER
DATE	80-002-47
BY	CITY ENGINEER