







E-911 LEGEND




-  BUILDING FOOTPRINTS 4-2005
-  ROAD CARTWAY 4-2005
-  PARKING AREA 4-2005

Provided by: E911 Numbers Board,
Spring 2005 Flight.

LEGEND

UNIQUE PARCEL IDENTIFICATION NUMBER

 MAP No.
 BLOCK No.
 PARCEL No.

 REFERENCE TO ADJOINING MAP
 REFERENCE TO BLOCK NUMBER
 REFERENCE TO PARCEL NUMBER

076-01-001



NOTES: Digital Base - FSU
2006 Digital photo Base - update
House number Files - redlines transferred
2005 E911 Planimetry - Houses and pavement
Added legal parcel lines - per recorded plats

CITY OF HAGERSTOWN, MARYLAND
ENGINEERING DEPARTMENT
LOCATION City of Hagerstown

TITLE
TAX MAP 34

DRAWN BY	T. Williams	DATE	12-11-02
Revision	N. McKenny	DATE	12-04-08
SCALES	HORIZ.: 1" = 100'	VERTICAL:	
APPROVED	FILE NUMBER		
DATE			
BY	80-002-34		
	CITY ENGINEER		

RED ANNOTATION MAY NOT BE UPDATED
IN THE GIS MASTER DATABASES
PLEASE VERIFY WITH THE ENGINEERING DEPT.
ANY ITEM IN RED

K:\DWGSET\00-0001\00-0001.dwg, 12/11/02, 12:48pm, User: twilliams