







**E-911 LEGEND**

-  BUILDING FOOTPRINTS 4-2005
-  ROAD CARTWAY 4-2005
-  PARKING AREA 4-2005

Provided by: E911 Numbers Board,  
Spring 2005 Flight.

**LEGEND**

UNIQUE PARCEL IDENTITY NUMBER

 REFERENCE TO ADJOINING MAP  
 REFERENCE TO BLOCK NUMBER  
 REFERENCE TO PARCEL NUMBER

MAP No. 076-01-001  
 BLOCK No.  
 PARCEL No.



NOTES: Digital Base - FSU  
2006 Digital photo Base - update  
House number Files - redlines transferred  
2005 E911 Planimetry - Houses and pavement  
Added legal parcel lines - per recorded plats

CITY OF HAGERSTOWN, MARYLAND  
ENGINEERING DEPARTMENT  
LOCATION City of Hagerstown

TITLE  
**TAX MAP 33**

DRAWN BY T.Williams DATE 12-05-02

Revision T.Williams DATE 09-02-09

SCALES HORIZ.: 1" = 100' VERTICAL:

APPROVED FILE NUMBER

DATE 80-002-33

BY CITY ENGINEER

RED ANNOTATION MAY NOT BE UPDATED  
IN THE GIS MASTER DATABASES  
PLEASE VERIFY WITH THE ENGINEERING DEPT.  
ANY ITEM IN RED

K:\LINES\00-001\00-002\Lines\00200333.dwg, Pkg. 22, 2011 - 11:38am User: twilliams