


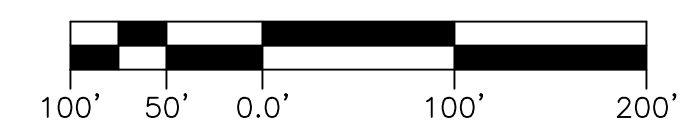
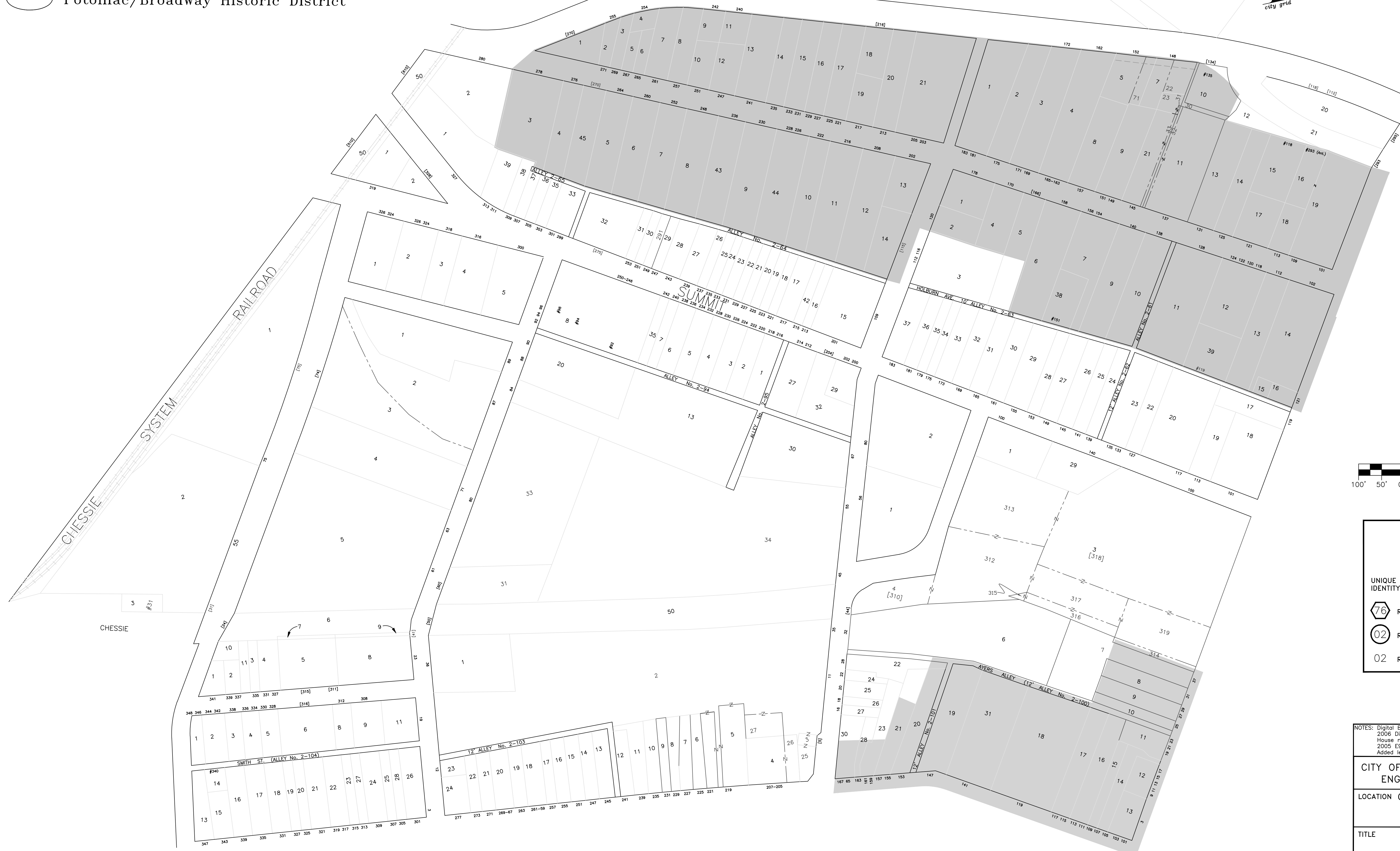
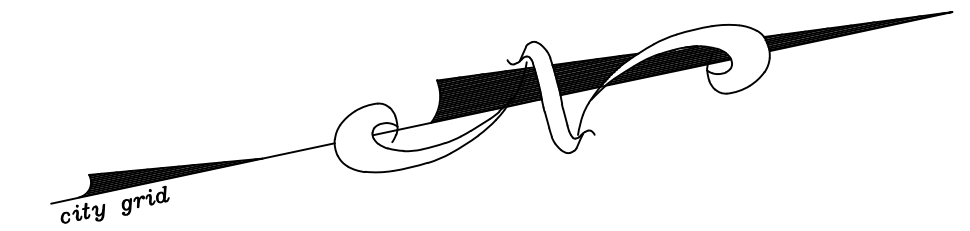




-  South Prospect Historic District
-  Downtown Historic District
-  Potomac/Broadway Historic District



LEGEND	
UNIQUE PARCEL IDENTITY NUMBER	MAP No. [ ] BLOCK No. [ ] PARCEL No. [ ]
 REFERENCE TO ADJOINING MAP	
 REFERENCE TO BLOCK NUMBER	
02 REFERENCE TO PARCEL NUMBER	

NOTES: Digital Base - FSU  
 2006 Digital photo Base - update  
 House number Files - redlines transferred  
 2005 E911 Planimetry - Houses and pavement  
 Added legal parcel lines - per recorded plats

CITY OF HAGERSTOWN, MARYLAND  
 ENGINEERING DEPARTMENT

LOCATION City of Hagerstown

TITLE  
**TAX MAP 31**

DRAWN BY T. Williams DATE 03-02-01

Revision N. McKenny DATE 12-02-08

SCALES HORIZ.: 1" = 100' VERTICAL:

APPROVED FILE NUMBER

DATE

BY CITY ENGINEER 80-002-31

RED ANNOTATION MAY NOT BE UPDATED  
 IN THE GIS MASTER DATABASES  
 PLEASE VERIFY WITH THE ENGINEERING DEPT.  
 ANY ITEM IN RED

A:\DWG\GIS\001-001-001\001-001-001\001-001-001.dwg File: 08\_2011 - 2:20pm User: mwilliams