






E-911 LEGEND

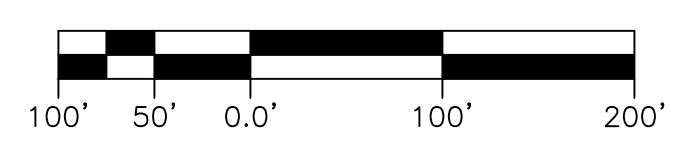
-  BUILDING FOOTPRINTS 4-2005
-  ROAD CARTWAY 4-2005
-  PARKING AREA 4-2005

Provided by: E911 Numbers Board, Spring 2005 Flight.

LEGEND

UNIQUE PARCEL IDENTITY NUMBER	MAP No. 076-01-001	BLOCK No.	PARCEL No.
-------------------------------	--------------------	-----------	------------

-  REFERENCE TO ADJOINING MAP
-  REFERENCE TO BLOCK NUMBER
- 02 REFERENCE TO PARCEL NUMBER



NOTES: Digital Base - FSU
 2006 Digital photo Base - update
 House number Files - redlines transferred
 2005 E911 Planimetry - Houses and pavement
 Added legal parcel lines - per recorded plats

CITY OF HAGERSTOWN, MARYLAND
 ENGINEERING DEPARTMENT

LOCATION City of Hagerstown

TITLE
TAX MAP 21

DRAWN BY T. Williams DATE 07-18-02

Revision N. McKenny DATE 11-12-08

SCALES HORIZ.: 1" = 100' VERTICAL:

APPROVED FILE NUMBER

DATE 80-002-21
 BY CITY ENGINEER

RED ANNOTATION MAY NOT BE UPDATED
 IN THE GIS MASTER DATABASES
 PLEASE VERIFY WITH THE ENGINEERING DEPT.
 ANY ITEM IN RED

All parcels are shown as of 07/18/02. All parcels are shown as of 07/18/02. All parcels are shown as of 07/18/02.