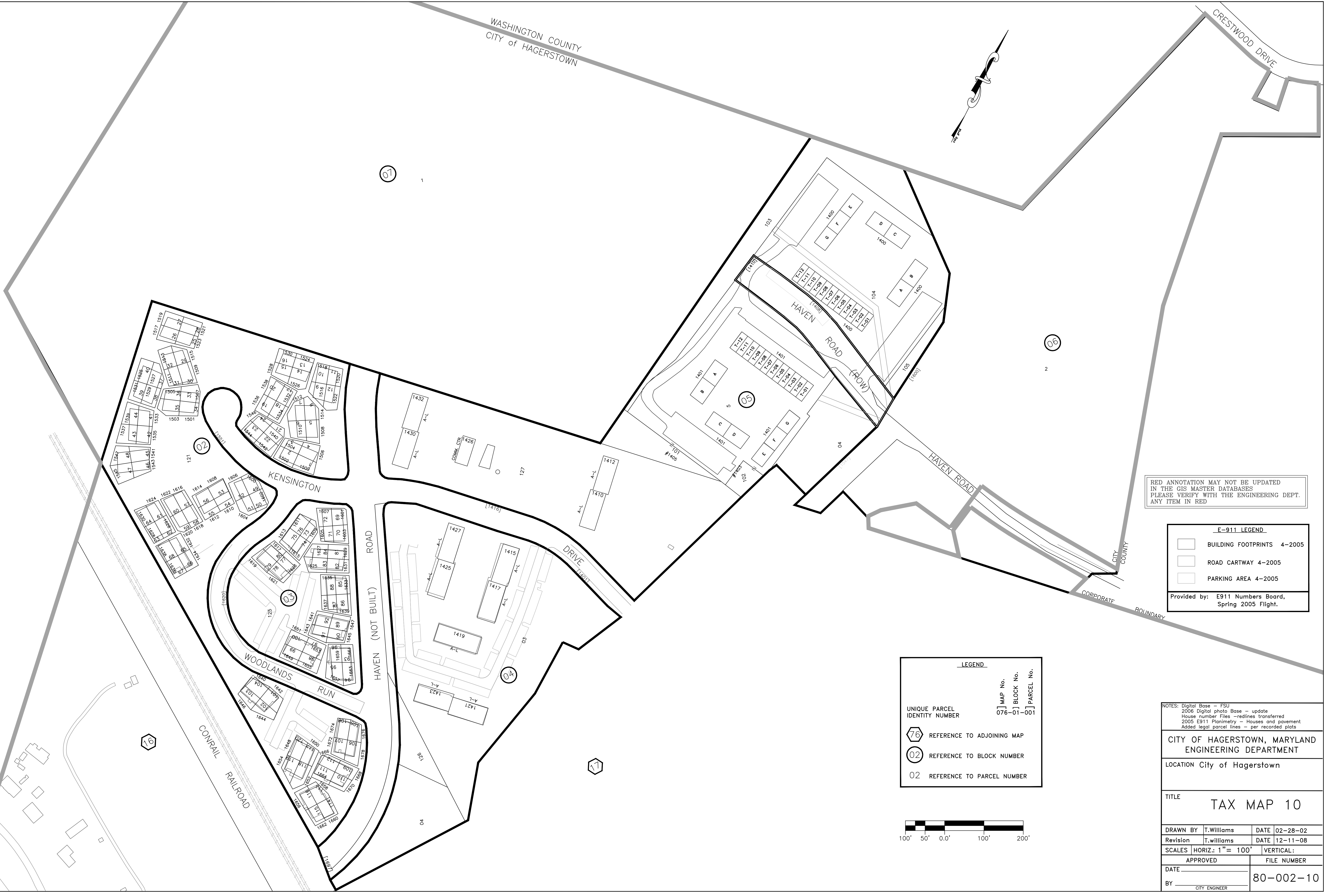



WASHINGTON COUNTY
CITY of HAGERSTOWN

CRESTWOOD DRIVE



RED ANNOTATION MAY NOT BE UPDATED
IN THE GIS MASTER DATABASES
PLEASE VERIFY WITH THE ENGINEERING DEPT.
ANY ITEM IN RED

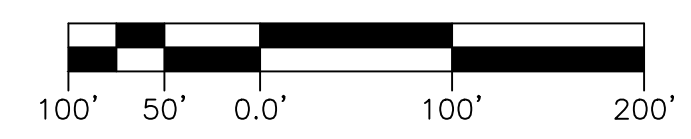
E-911 LEGEND

- BUILDING FOOTPRINTS 4-2005
- ROAD CARTWAY 4-2005
- PARKING AREA 4-2005

Provided by: E911 Numbers Board,
Spring 2005 Flight.

LEGEND

UNIQUE PARCEL IDENTITY NUMBER	MAP No. 076-01-001	BLOCK No.	PARCEL No.
REFERENCE TO ADJOINING MAP			
REFERENCE TO BLOCK NUMBER			
REFERENCE TO PARCEL NUMBER			



NOTES: Digital Base - FSU
2006 Digital photo Base - update
House number Files - redlines transferred
2005 E911 Planimetry - Houses and pavement
Added legal parcel lines - per recorded plats

CITY OF HAGERSTOWN, MARYLAND
ENGINEERING DEPARTMENT
LOCATION City of Hagerstown

TITLE
TAX MAP 10

DRAWN BY	T.Williams	DATE	02-28-02
Revision	T.Williams	DATE	12-11-08
SCALES	HORIZ.: 1" = 100'	VERTICAL:	
APPROVED		FILE NUMBER	
DATE			
BY			80-002-10
	CITY ENGINEER		

A:\WORK\Map-001\08-002\10\Map\08002010.dwg File: 08_2011 - 12:24pm User: williams